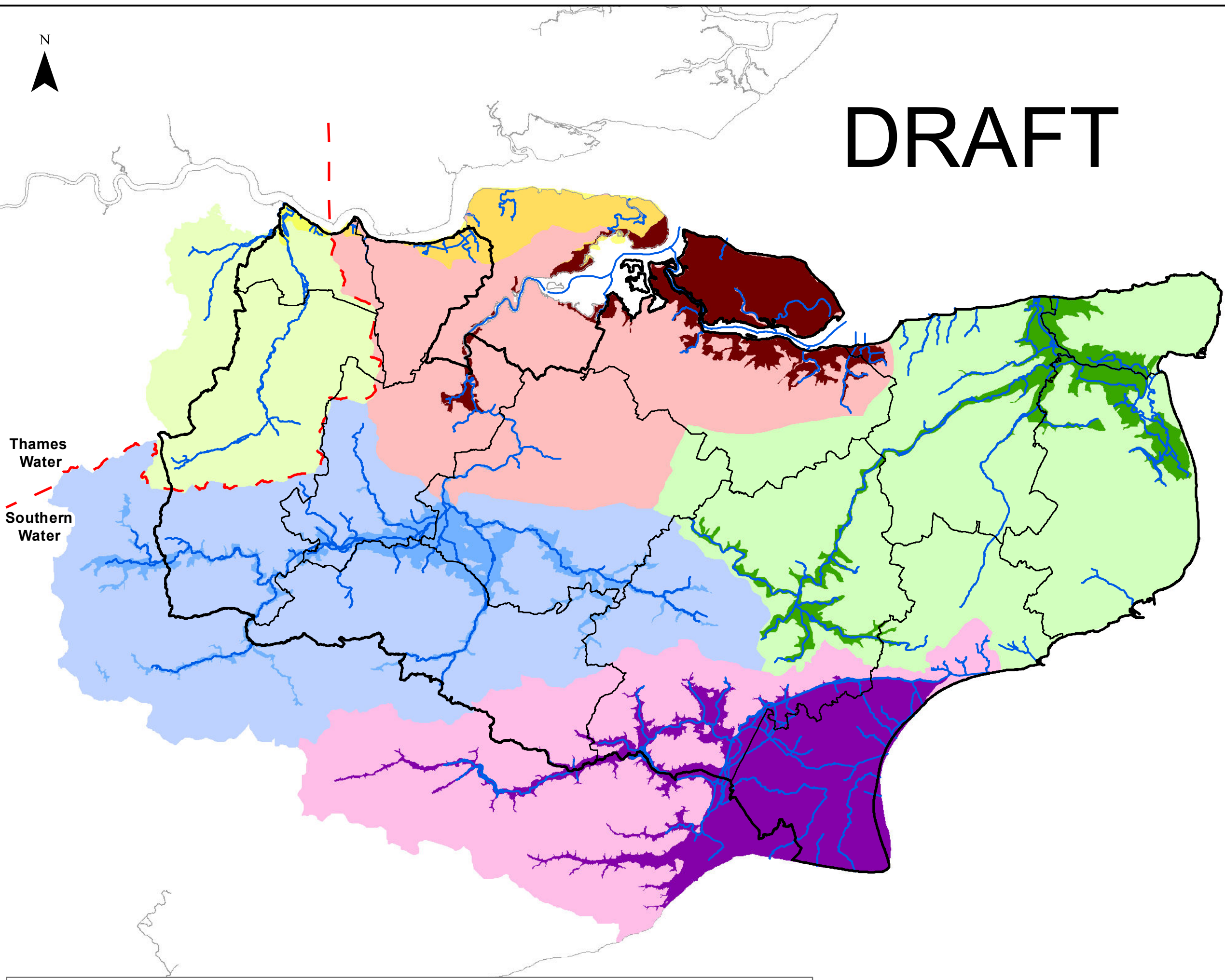
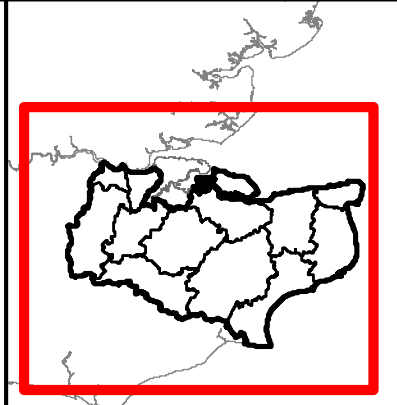


DRAFT



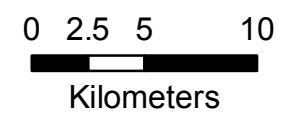
Thames Water
Southern Water

Legend

- Sewerage Undertaker
- EA Main River
- Kent Internal Drainage Boards**
 - Lower Medway IDB
 - Upper Medway IDB
 - River Stour IDB
 - Romney Marsh IDB
 - Gravesend IDBs (EA)
- River Catchments**
 - Darent
 - Upper Medway
 - Lower Medway
 - River Stour
 - Romney Marshes

Drawing Title:
Kent Flood Risk
Management Authorities
DRAFT

Drawing Number:
Figure 1



This map is based upon Ordnance Survey material with the permission of Ordnance Survey on behalf of the Controller of Her Majesty's Stationery Office (C) Crown Copyright. Unauthorised reproduction infringes Crown Copyright and may lead to prosecution or civil proceedings. 100019238. 2012